

This road project paid in part through the
St. Charles County ½ Cent Transportation Sales Tax.

LAKE SAINT LOUIS BOULEVARD RECONSTRUCTION PHASE 2

Project Location:

Lake Saint Louis Boulevard from Pleasant Meadows Drive to Blue Cove Terrace

Project Description:

The Lake St. Louis Boulevard Reconstruction project included components to improve the pavement condition and increase safety. Lake St. Louis Boulevard serves as the only access to Interstate 70 to the north and Interstate 64 to the south for residents living along the side streets that connect to this road. The project rehabilitated the existing roadway by milling the existing pavement 6-inches, repairing areas with poor subgrade, and installing a geosynthetic pavement interlayer system with the new asphalt pavement. Together these pavement improvements will help to reduce reflective cracking and extend the pavement life. To increase visibility at night and during wet conditions, the pavement markings were improved through the use of epoxy paint to increase reflectivity when it is needed the most.

Project Status: Construction Completed

Original Project Funding:

TOTAL	County	Sponsor	Federal	Other
\$639,550	\$150,000	\$16,667	\$472,883	\$0

Final County Contribution: \$140,209

Completion Year: 2020

Sponsor: City of Lake Saint Louis

Contact: Public Works

Phone: 636-695-4221

Website: www.lakesaintlouis.com/1190/Public-Works

Update: 6/9/2022

EXHIBIT A
LOCATION MAP

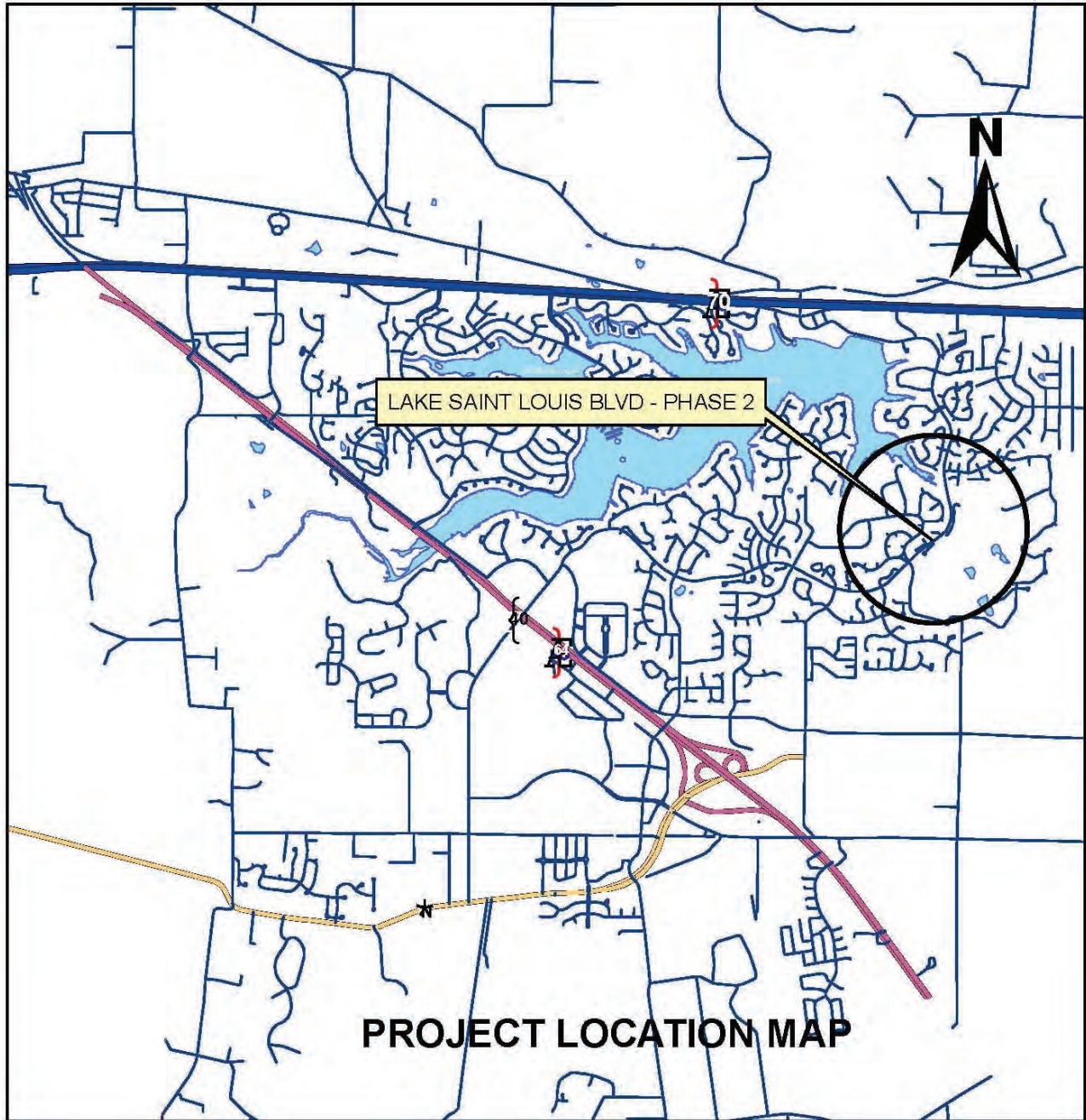


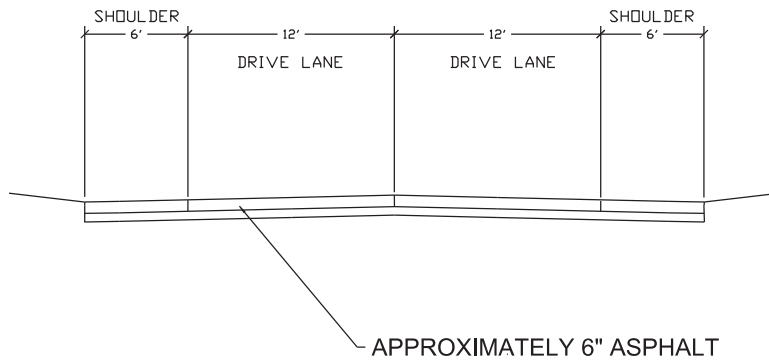
EXHIBIT B

LOCATION MAP WITH PROJECT LIMITS

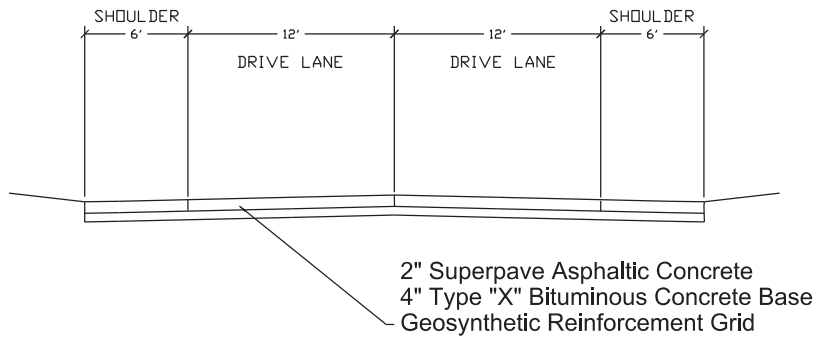


EXHIBIT D - CONCEPT PLANS AND TYPICAL SECTIONS
LAKE SAINT LOUIS BOULEVARD RECONSTRUCTION PROJECT - PHASE 2
PLEASANT MEADOW DRIVE TO BLUE COVE TERRACE

EXISTING TYPICAL SECTION



PROPOSED TYPICAL SECTION



TYPICAL ROAD SECTIONS
SCALE: N.T.S.