










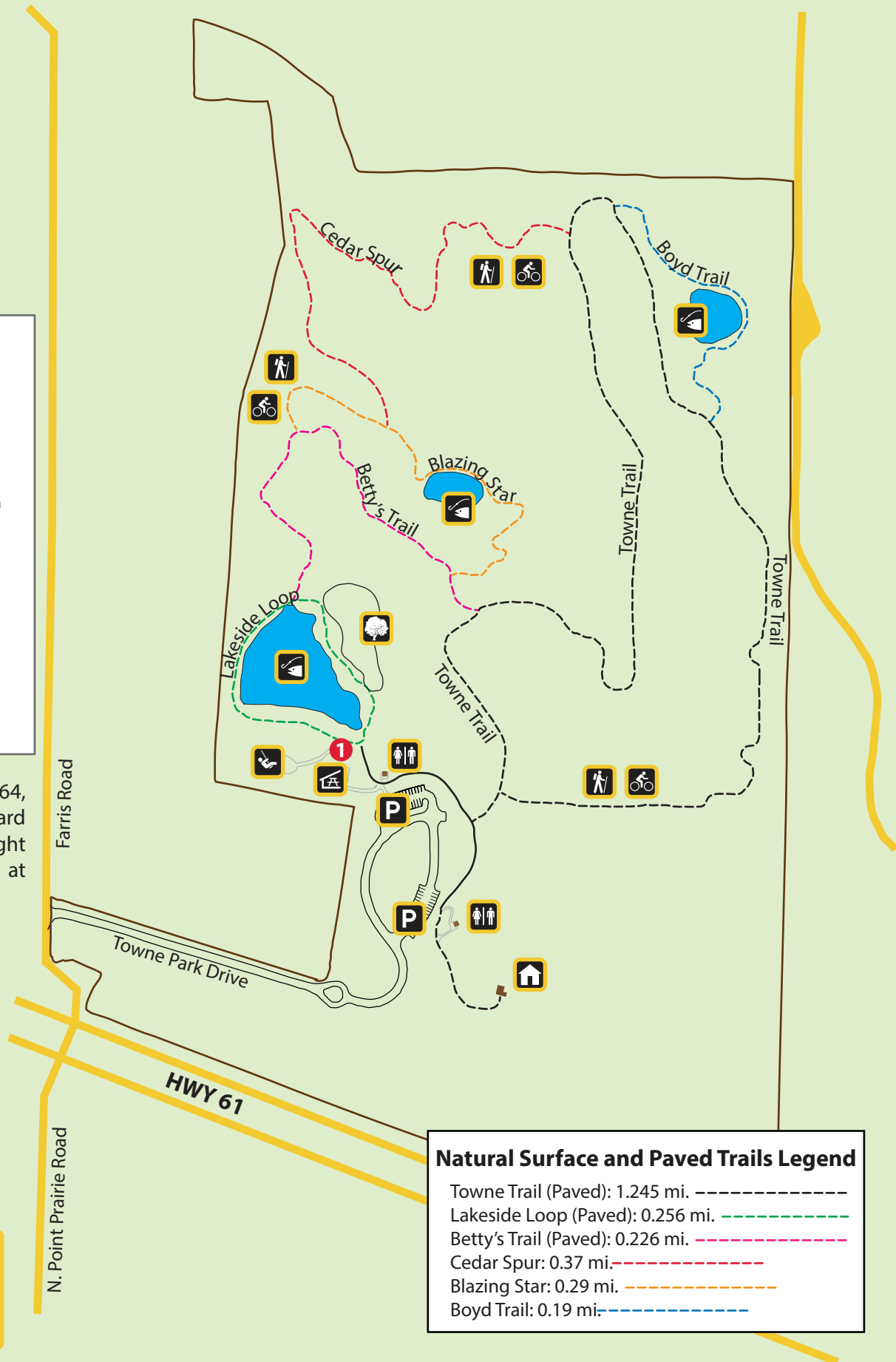
Towne Park

100 Towne Park Dr. | Foristell, MO 63348

Legend

-  Fishing
-  Hike/Bike Trails
-  Historic Site
-  Nature Explore Classroom
-  Parking
-  Playground
-  Restroom
-  Shelter
-  Shelter # (for reserving)

Directions: From I-70 or I-64, travel north on Hwy 61 toward Troy about 6 miles. Turn right at Farris Road then right at Towne Park Dr.



Natural Surface and Paved Trails Legend

- Towne Trail (Paved): 1.245 mi. —————
- Lakeside Loop (Paved): 0.256 mi. ————
- Betty's Trail (Paved): 0.226 mi. ————
- Cedar Spur: 0.37 mi. ————
- Blazing Star: 0.29 mi. ————
- Boyd Trail: 0.19 mi. ————



Scan Me!

